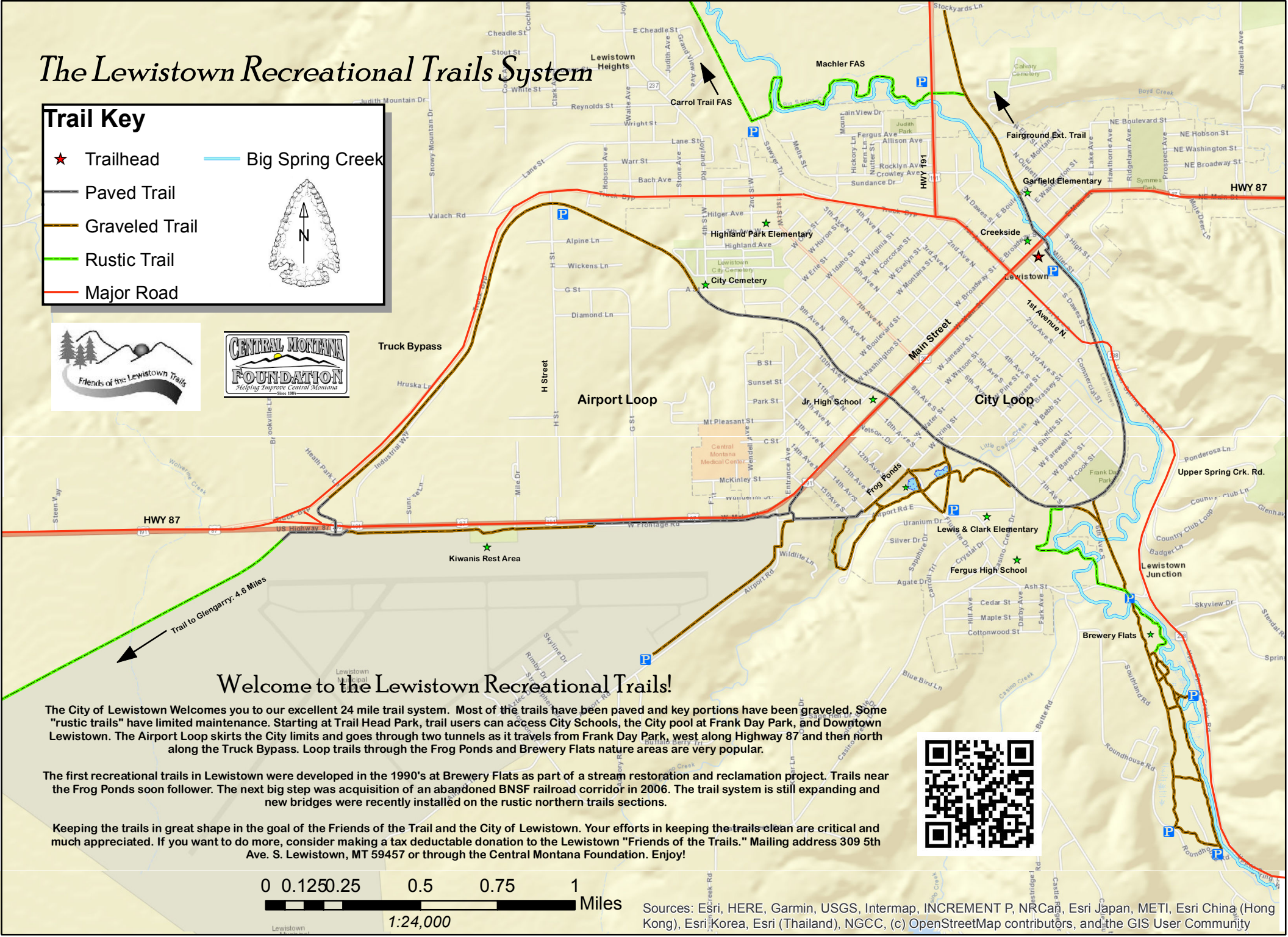
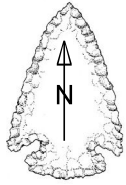


# The Lewistown Recreational Trails System

## Trail Key

- ★ Trailhead
- Paved Trail
- Graveled Trail
- Rustic Trail
- Major Road
- Big Spring Creek




## Welcome to the Lewistown Recreational Trails!

The City of Lewistown Welcomes you to our excellent 24 mile trail system. Most of the trails have been paved and key portions have been graveled. Some "rustic trails" have limited maintenance. Starting at Trail Head Park, trail users can access City Schools, the City pool at Frank Day Park, and Downtown Lewistown. The Airport Loop skirts the City limits and goes through two tunnels as it travels from Frank Day Park, west along Highway 87 and then north along the Truck Bypass. Loop trails through the Frog Ponds and Brewery Flats nature areas are very popular.

The first recreational trails in Lewistown were developed in the 1990's at Brewery Flats as part of a stream restoration and reclamation project. Trails near the Frog Ponds soon followed. The next big step was acquisition of an abandoned BNSF railroad corridor in 2006. The trail system is still expanding and new bridges were recently installed on the rustic northern trails sections.

Keeping the trails in great shape is the goal of the Friends of the Trail and the City of Lewistown. Your efforts in keeping the trails clean are critical and much appreciated. If you want to do more, consider making a tax deductible donation to the Lewistown "Friends of the Trails." Mailing address 309 5th Ave. S. Lewistown, MT 59457 or through the Central Montana Foundation. Enjoy!



Sources: Esri, HERE, Garmin, USGS, Intermap, INCREMENT P, NRCan, Esri Japan, METI, Esri China (Hong Kong), Esri Korea, Esri (Thailand), NGCC, (c) OpenStreetMap contributors, and the GIS User Community